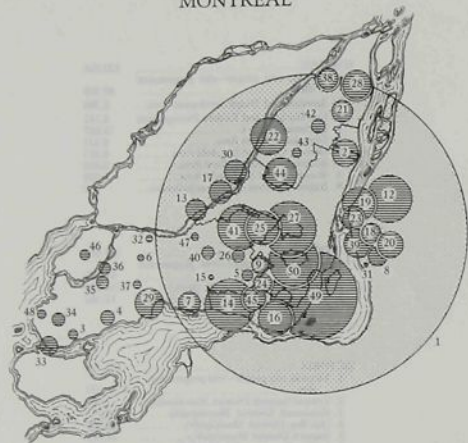


THE FIFTEEN METROPOLITAN AREAS* OF CANADA (SHOWING CITY PROPER AND SATELLITE COMMUNITIES), CENSUS OF 1951

LES QUINZE ZONES MÉTROPOLITAINES* DU CANADA (CITÉ PROPREMENT DITE ET AGGLOMÉRATIONS SATELLITES), RECENSEMENT DE 1951

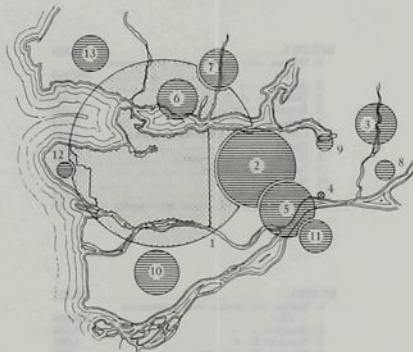
MONTRÉAL



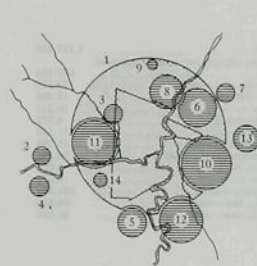
TORONTO



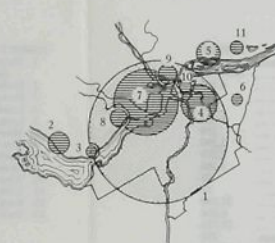
VANCOUVER



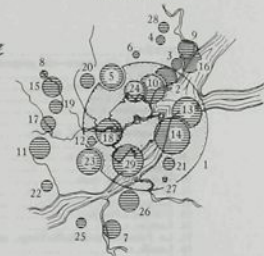
WINNIPEG



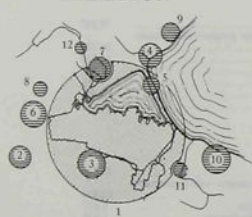
OTTAWA



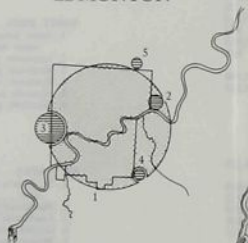
QUÉBEC



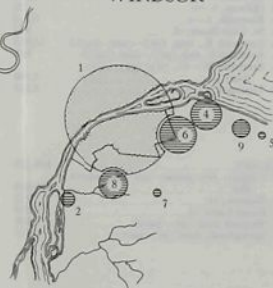
HAMILTON



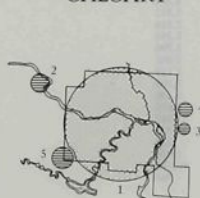
EDMONTON



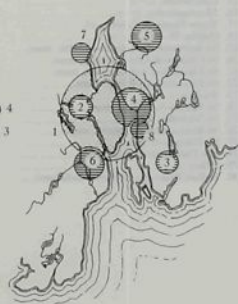
WINDSOR



CALGARY



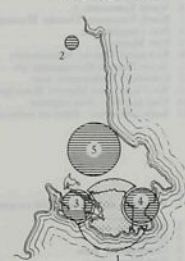
HALIFAX



LONDON



VICTORIA



SAINT JOHN



ST. JOHN'S



0 5 10 15 20

Scale of miles for geographic bases

Échelle en milles pour les bases géographiques.

Note: The populations of the satellite communities are in proportion to the areas of the circles.

Nota: La population des agglomérations satellites est proportionnée à la surface des cercles.

* Metropolitan areas have been established for groups of urban communities in Canada which are in close economic, geographic and social relationship.

* Des zones métropolitaines ont été établies pour certains groupes d'agglomérations urbaines du Canada qui sont en étroites relations économiques, géographiques et sociales.

For lists of satellite communities see reverse side. — Voir la liste des agglomérations satellites au verso.